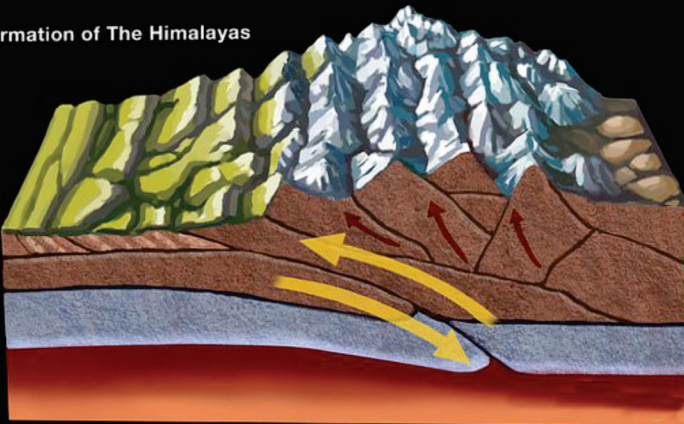


# भूरूपशास्त्र

Formation of The Himalayas



formation of the himalayas spencer sutton canvas print

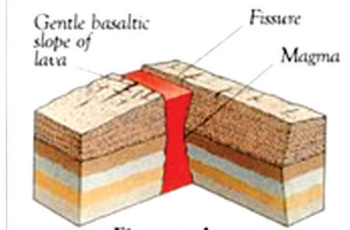


सागरी कडा : बीची हेड, पूर्व ससेक्स, इंग्लंड

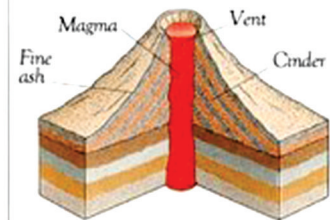


Barkhan dune evening light long shadows

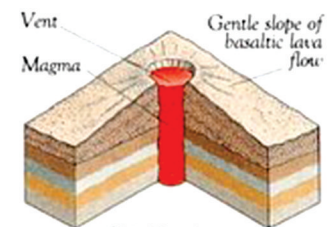
## TYPE OF VOLCANO



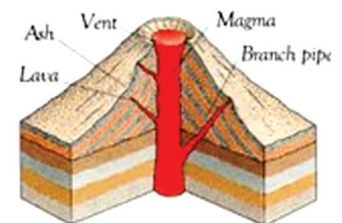
Fissure volcano



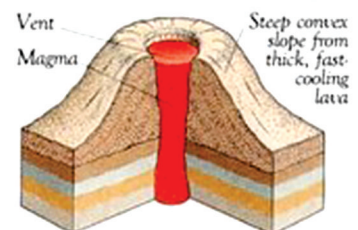
Ashcinder volcano



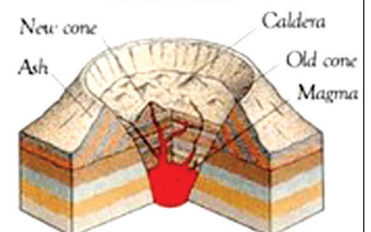
Shield volcano



Composite volcano



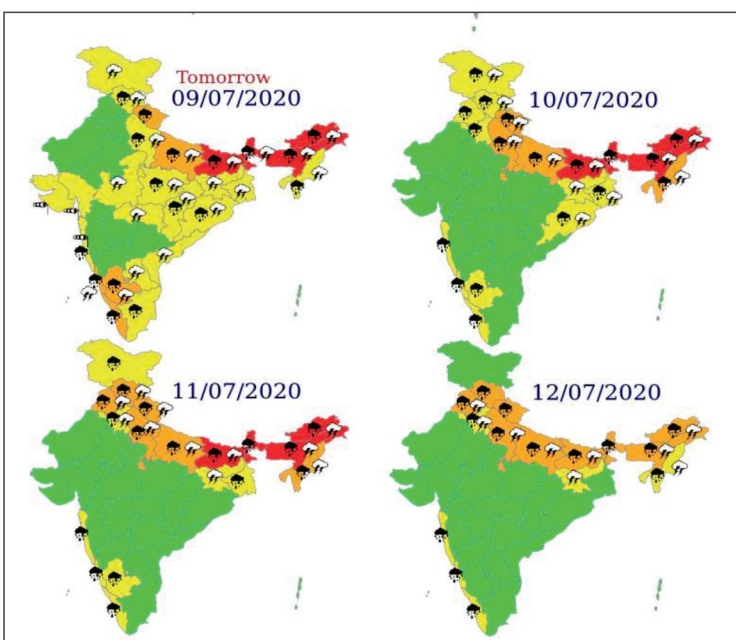

Dome volcano



Caldera volcano



# हवामानशास्त्र :



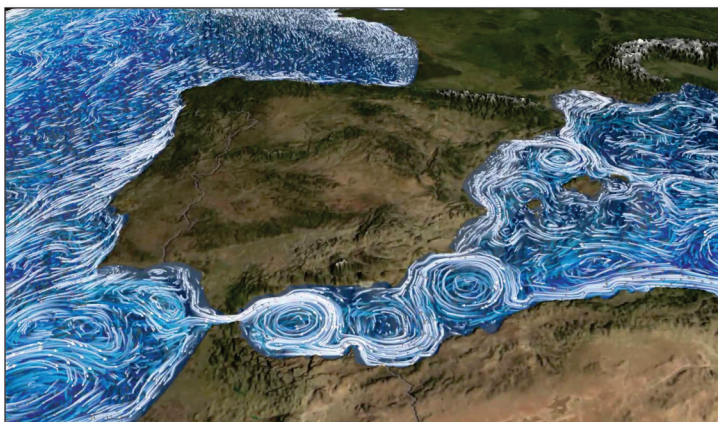
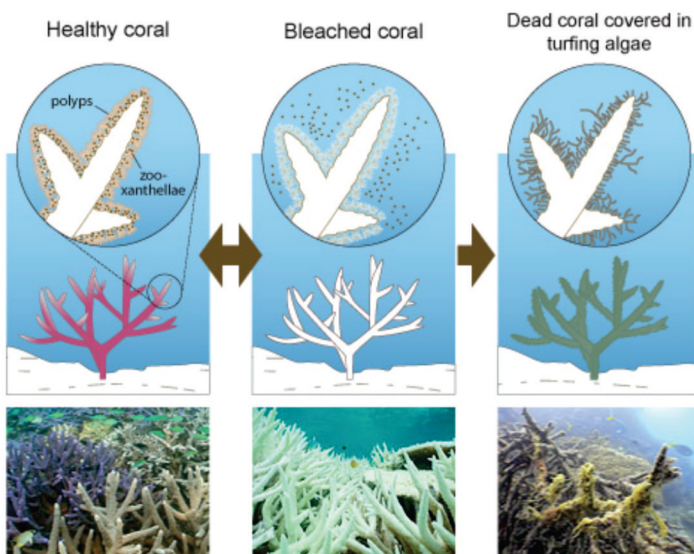
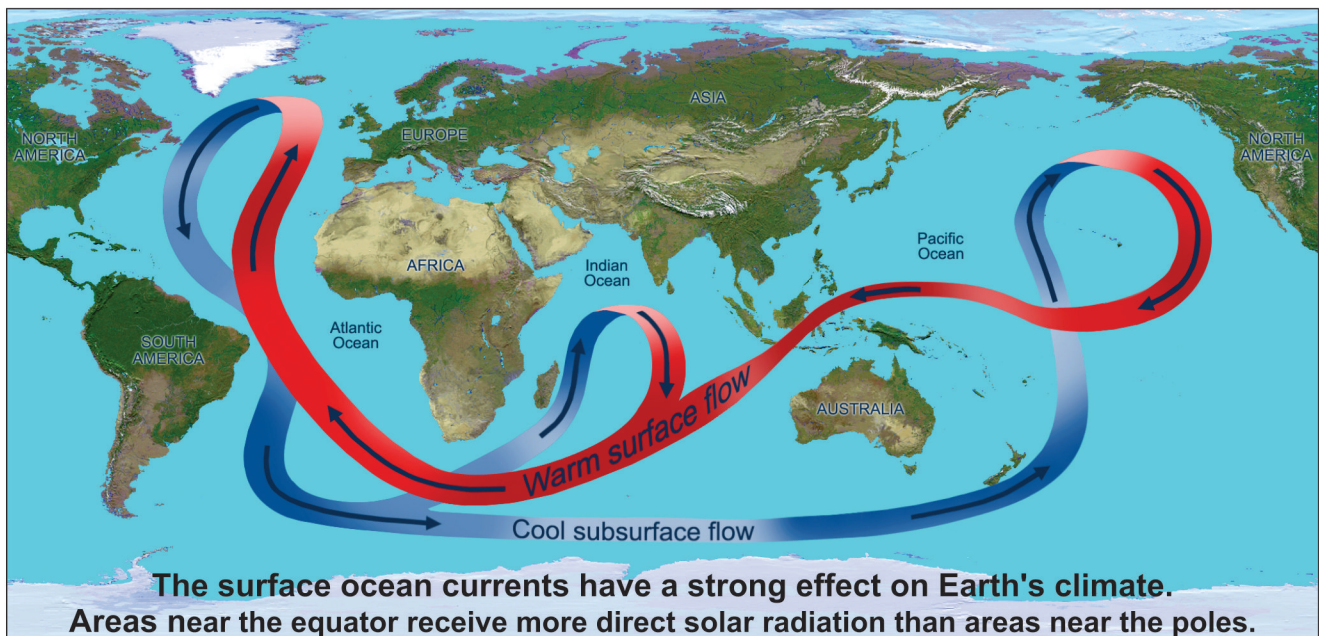
Heavy Rains and flooding hit large parts of INDIA



Japan Tsunami Earthquake March- 2011



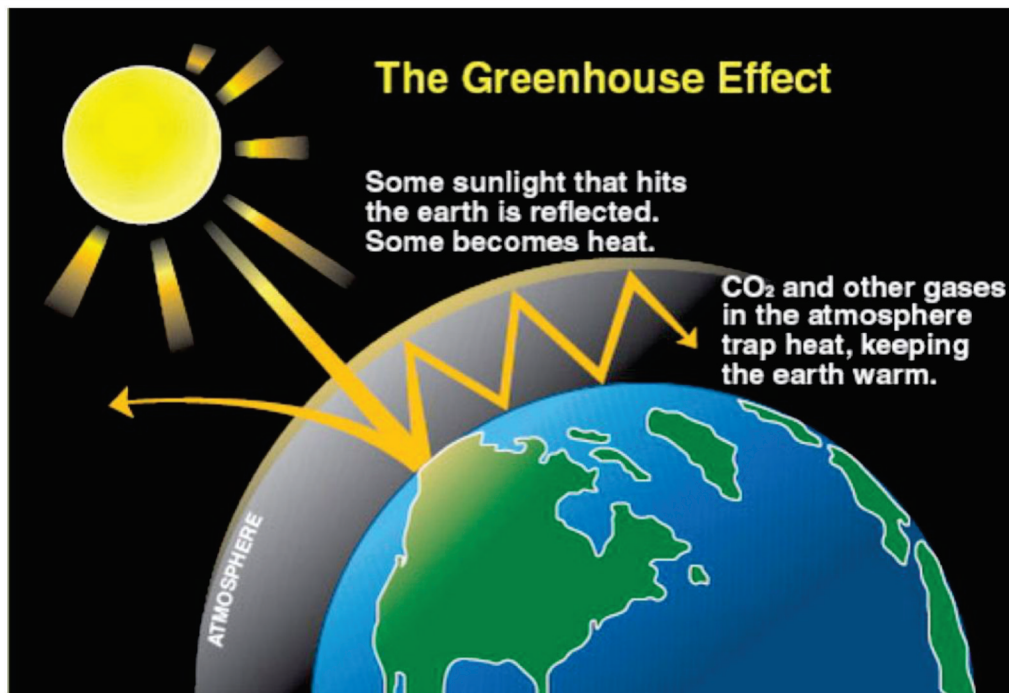
# सागरशास्त्र



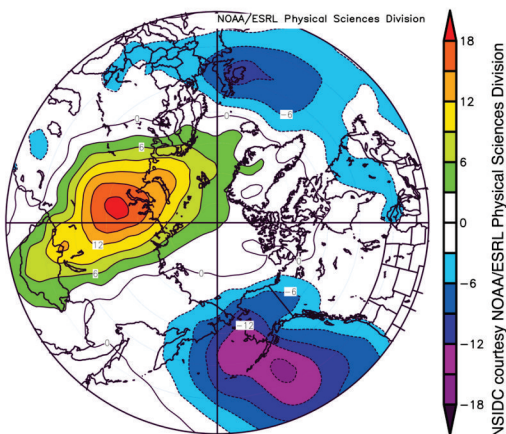
Ocean Current Flows around the Mediterranean Sea and Atlantic



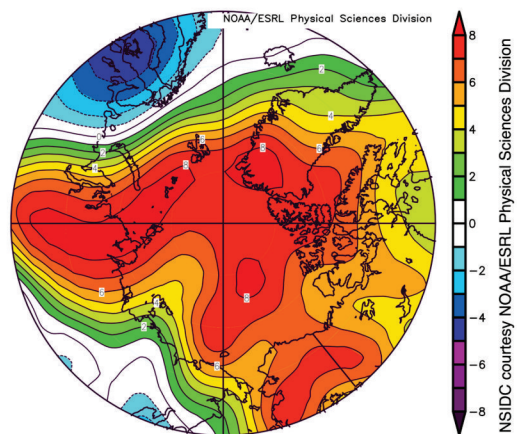
# पर्यावरण :



Sea Level Pressure Anomaly  
January 2016



Air Temperature Anomaly  
January 2016



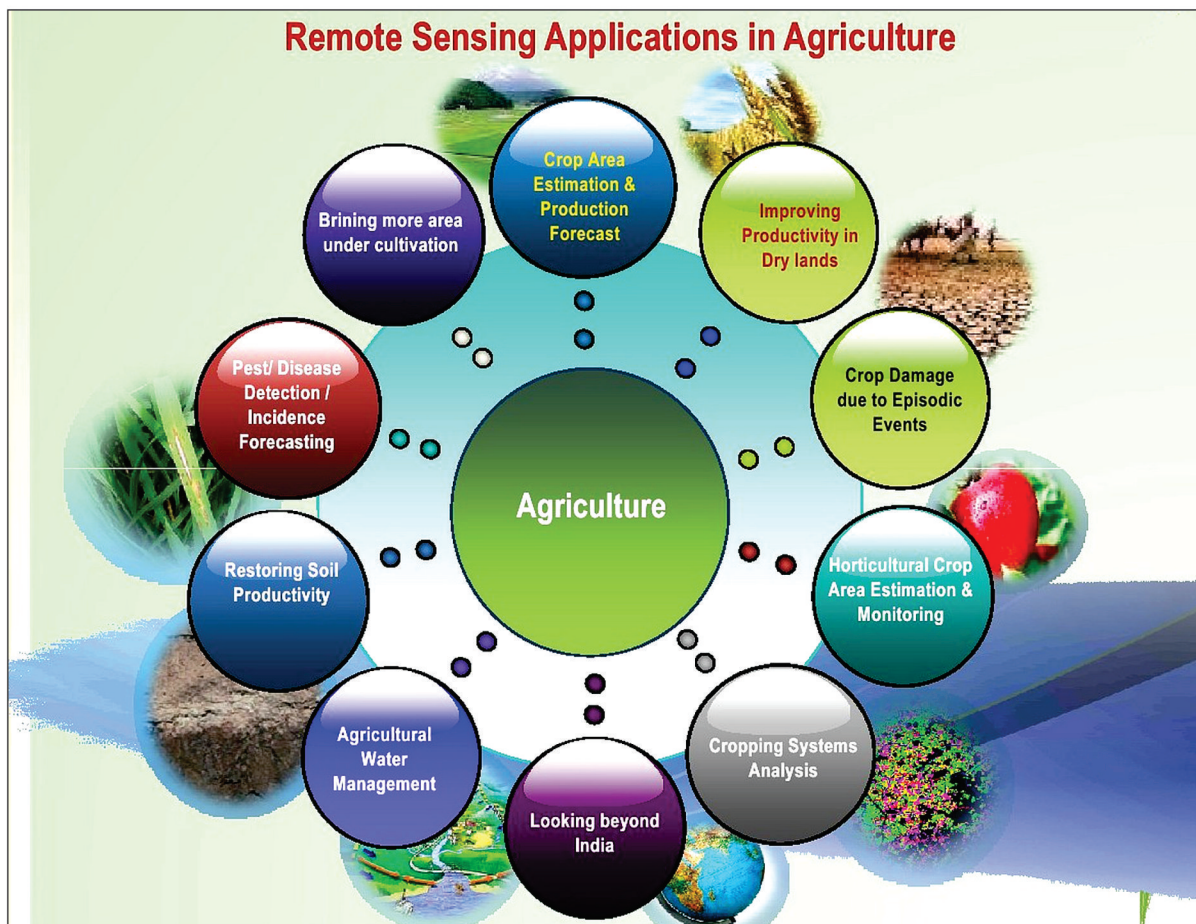


# भौगोलिक तंत्रे :

In 2020, India has several space missions planned and an expansion in the activities of the Indian Space Research Organisation' (ISRO) is likely to witness the initial steps for the creation



## Remote Sensing Applications in Agriculture





# भौगोलिक तंत्रे :

**CAGR 10.7%**  
(2019–2024)

## GEOGRAPHIC INFORMATION SYSTEM (GIS) MARKET



### North America

North America market was the largest market in 2018

### APAC

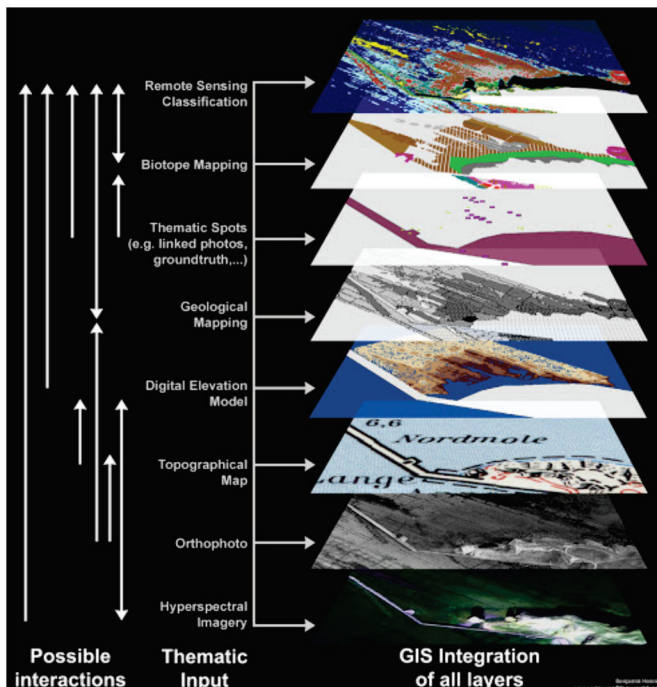
Asia Pacific (APAC) is forecasted to witness fastest growth in coming years

### Market Players

Environmental Systems Research Institute (Esri) Inc. | Hexagon AB | Autodesk Inc. | Bentley Systems Incorporated | Schneider Electric SE | General Electric Company | Pitney Bowes Inc. | Maxar Technologies Inc. | SuperMap Software Co. Ltd. | PASCO CORPORATION | IQGeo Group plc | Trimble Inc.

\$10.8  
BILLION  
2018

\$19.7  
BILLION  
2024



Possible interactions of thematic layers in Geographical Information Systems

